



- SCE Facilities**
- Powerhouse
 - Diversion
 - Water User Diversion Point
 - Forebay
 - Flowline
 - Penstock
 - Transmission Line
- Other Features**
- Highway/Road
 - Watercourse
 - Water Body
- Land Jurisdictions**
- Bureau of Land Management
 - Wilderness Area
 - National Park Service



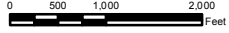
SOUTHERN CALIFORNIA EDISON
An EDISON INTERNATIONAL® Company

Eastern Hydro Generation

Kaweah No. 2 Development and Water User Diversion Locations



Date: 6/2/2015



Projection: UTM Zone 11
Datum: NAD 83

Southern California Edison (SCE) has no reason to believe that there are any inaccuracies or defects with information incorporated in this work and make no representations of any kind, including, but not limited to, the warranties of merchantability or fitness for a particular use, nor are any such warranties to be implied, with respect to the information or data, furnished herein. No part of this map may be reproduced or transmitted in any form or by any means, electronic or mechanical, including photocopying and recording system, except as expressly permitted in writing by SCE.

Copyright 2015 by Southern California Edison Company